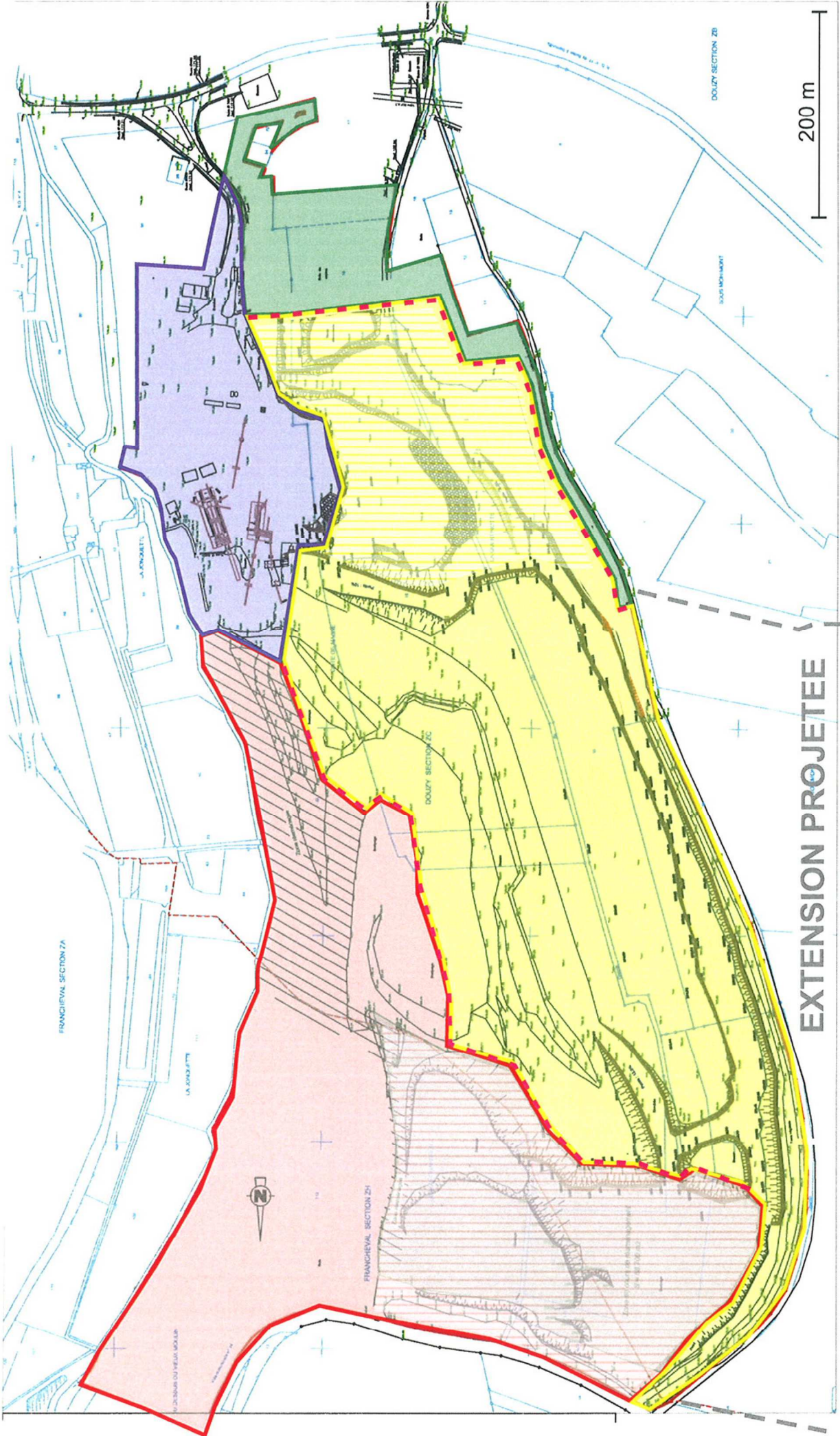


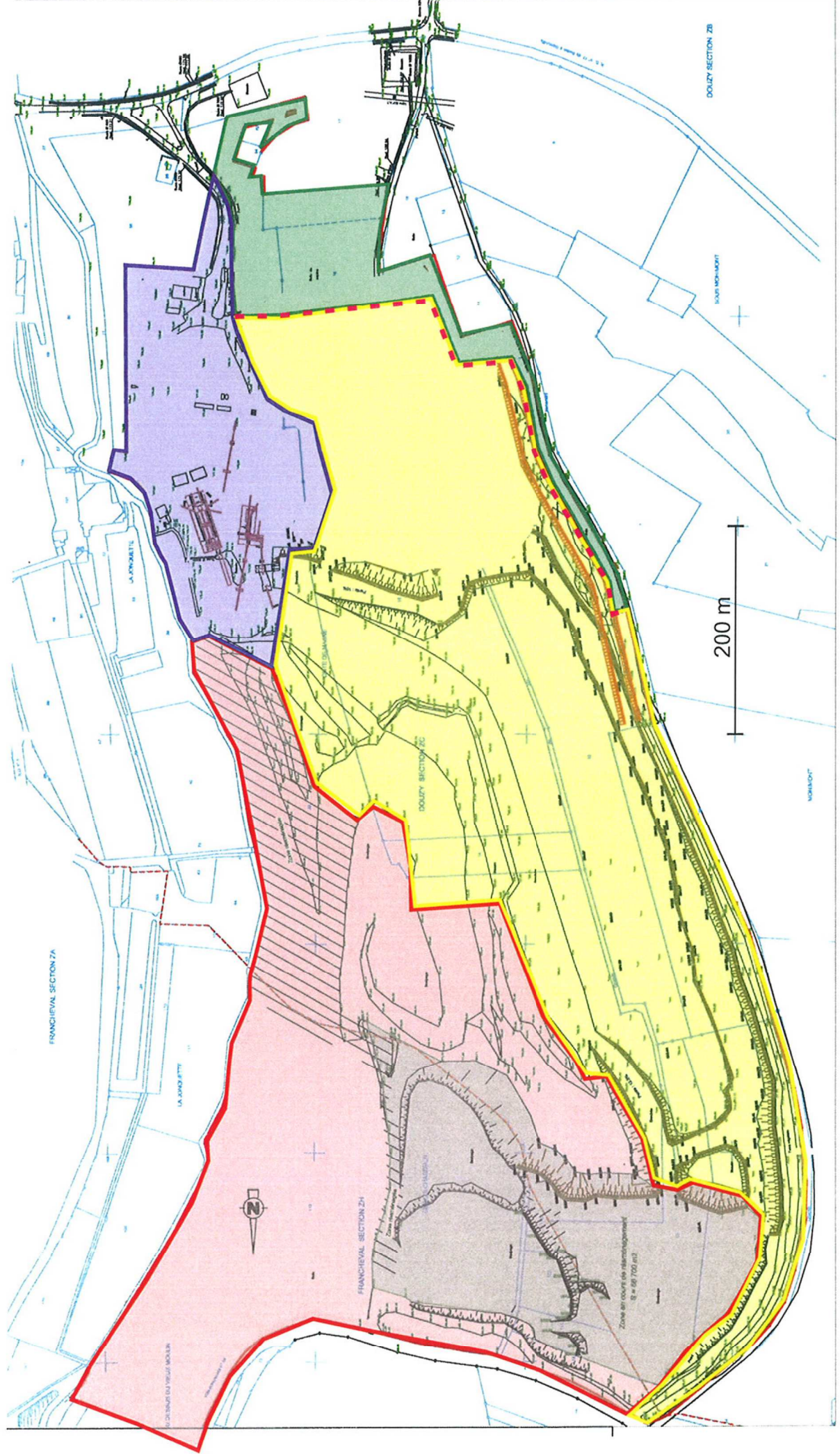
SYNTHESE DU PHASAGE SUR LA ZONE DE RENOUVELLEMENT



EXTENSION PROJETEE

- Zone réaménagée (ou en cours)
- Zone des infrastructures
- Zone d'exploitation (en cours)
- Zone végétalisée conservée
- Front de taille à réaménager

SITUATION ACTUELLE (début 1ère année)



Zone réaménagée (ou en cours)



Zone d'exploitation



Front de taille à réaménager

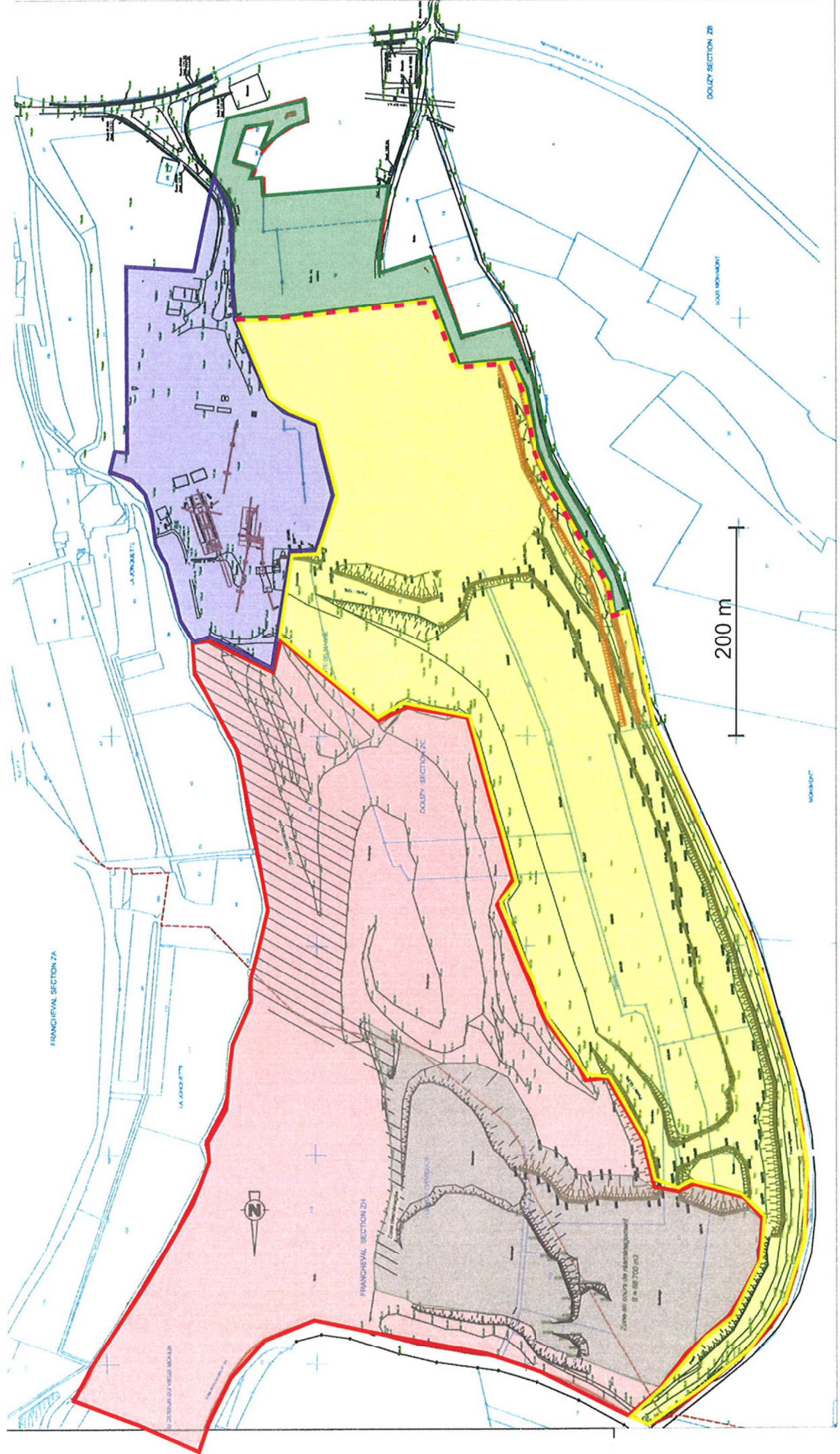


Zone des infrastructures



Zone végétalisée conservée

Début 2ème année



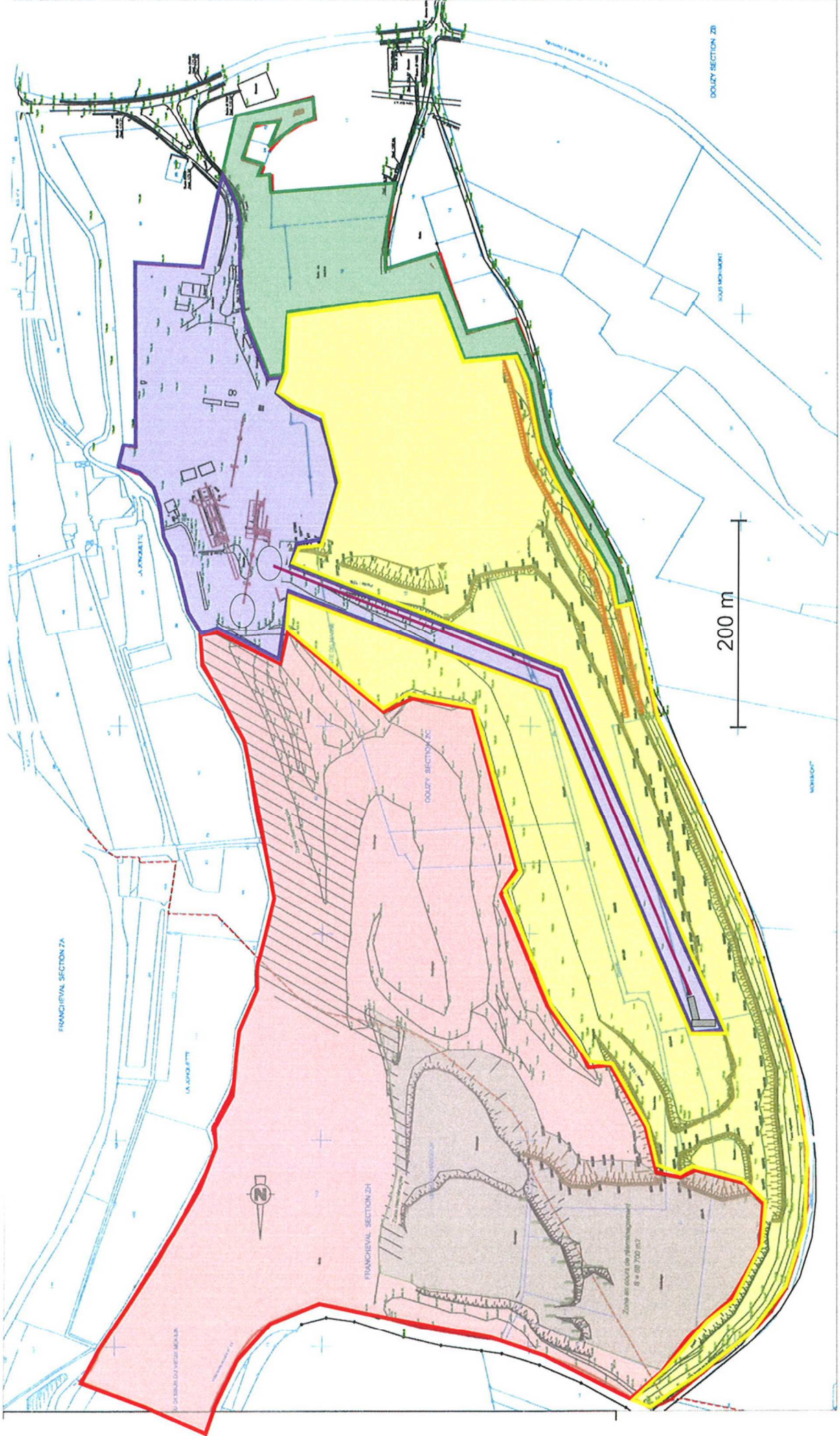
Zone réaménagée (ou en cours)

Zone d'exploitation

Front de taille à réaménager

Zone des infrastructures

Zone végétalisée conservée



Zone réaménagée (ou en cours)



Zone d'exploitation



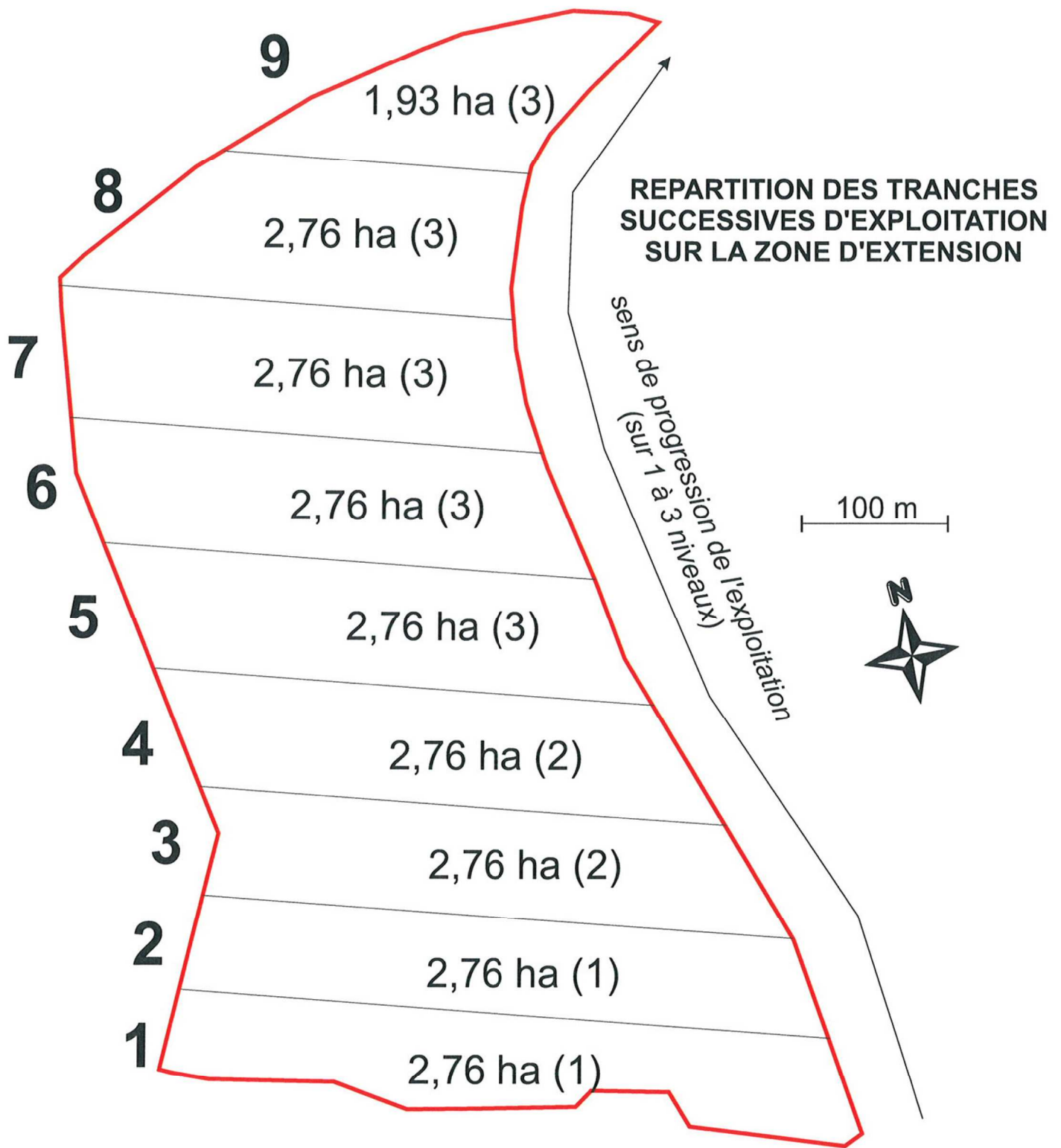
Front de taille à réaménager



Zone des infrastructures




Zone végétalisée conservée



LEGENDE DES PLANS DE PHASAGE ANNUELS




Surfaces décapées



Surfaces en cours d'exploitation

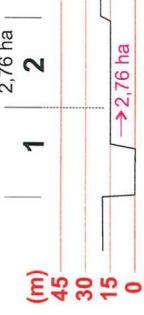
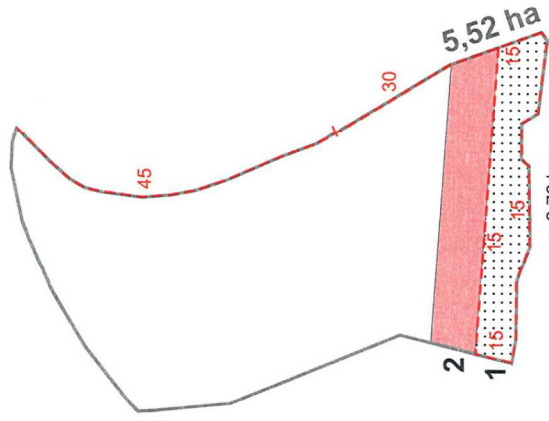


Surfaces et talus résiduels en cours de réaménagement

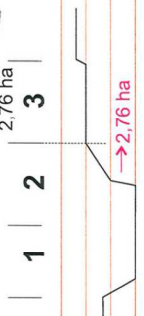
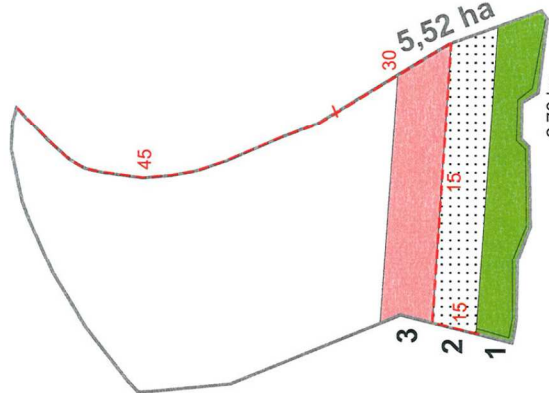


Linéaires maximaux des fronts de taille (hauteur en mètres)

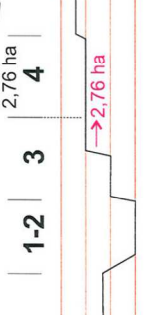
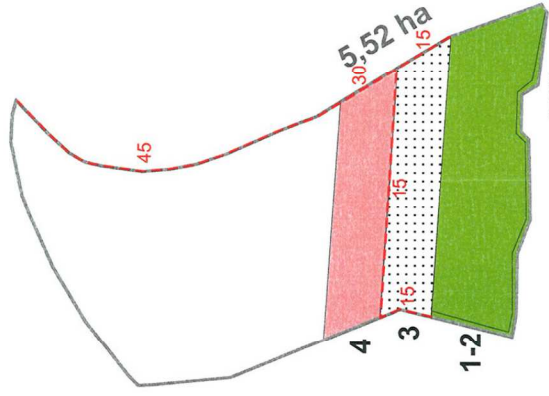
année 1



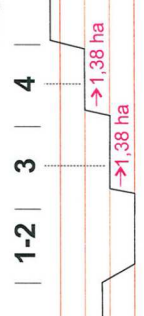
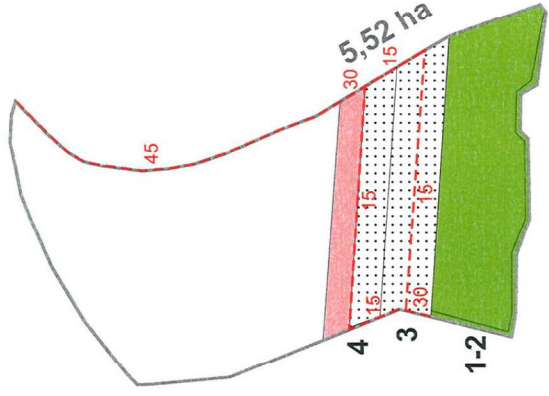
année 2



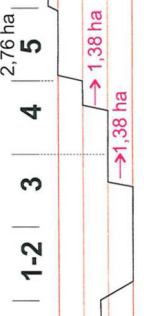
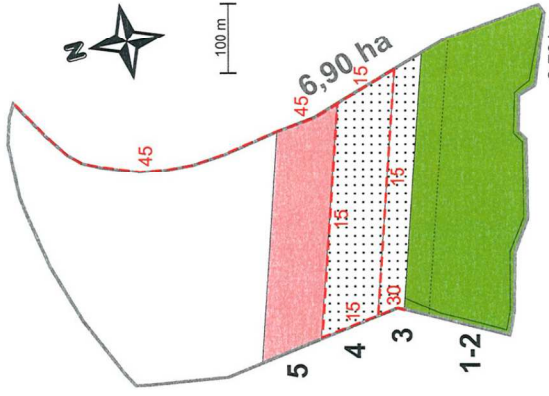
année 3



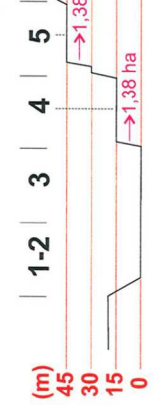
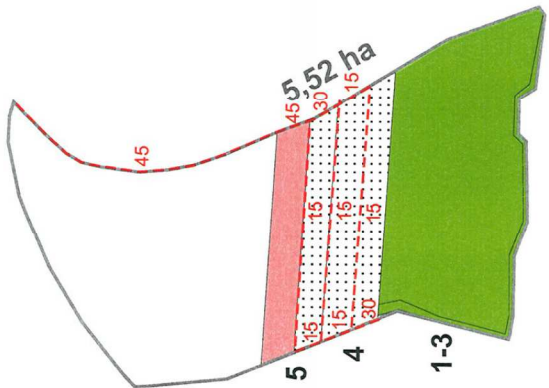
année 4



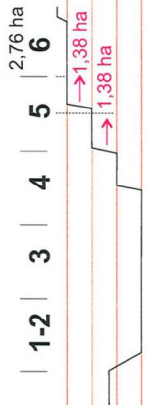
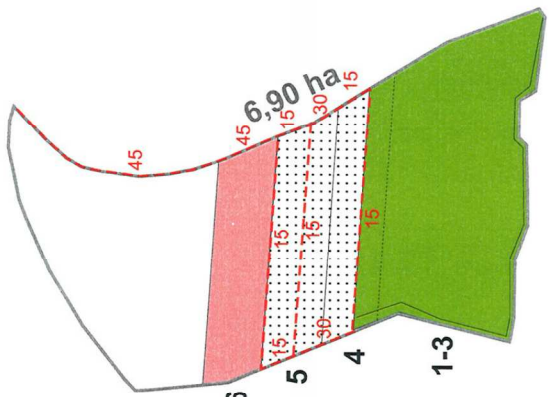
année 5



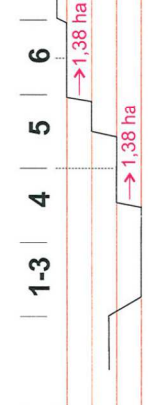
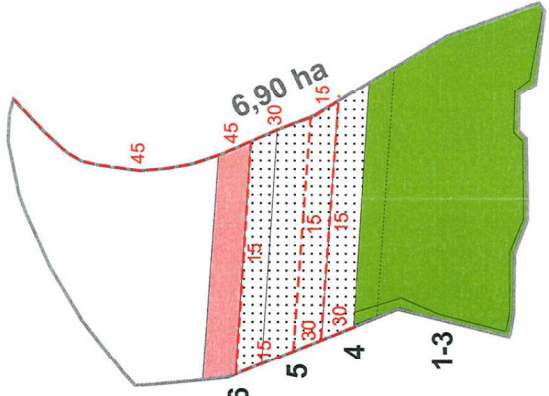
année 6



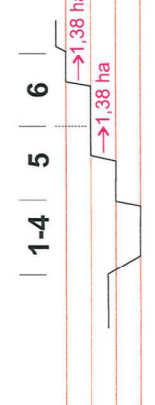
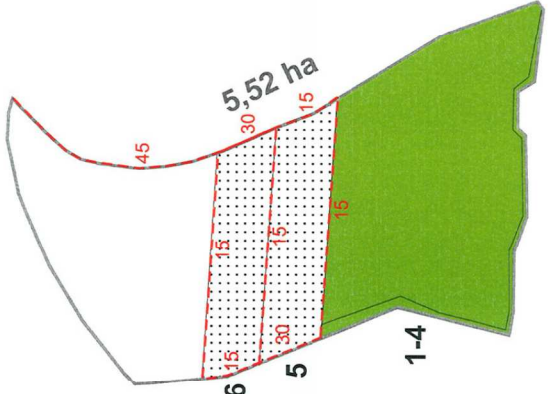
année 7



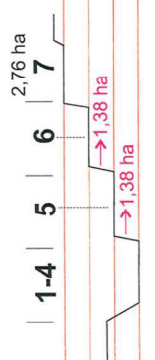
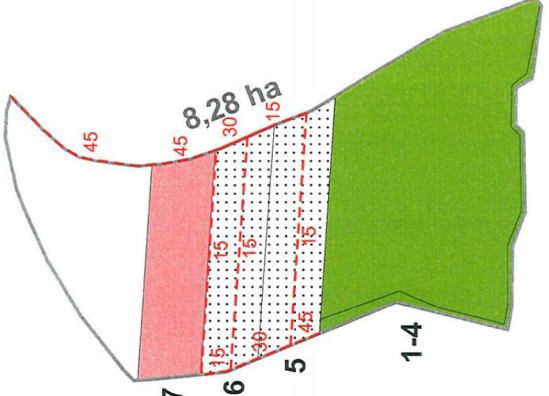
année 8



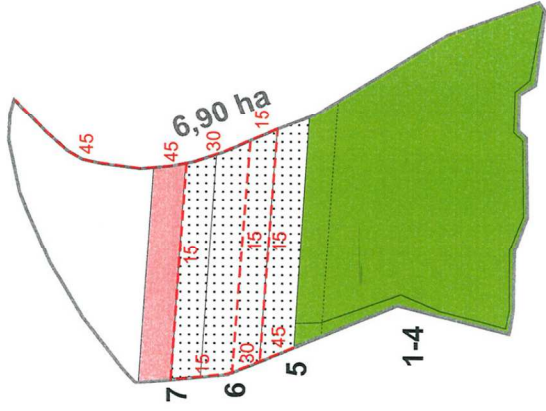
année 9



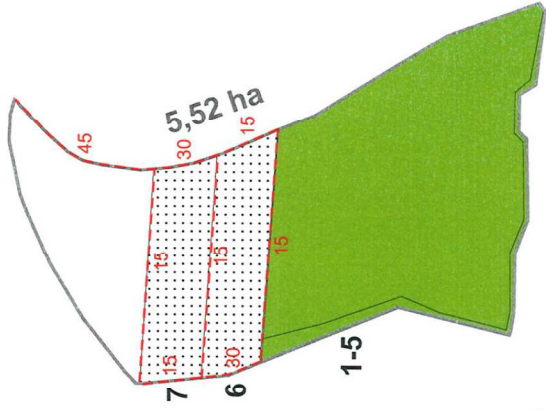
année 10



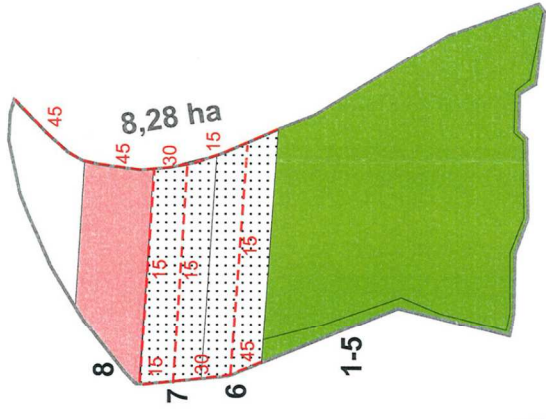
année 11



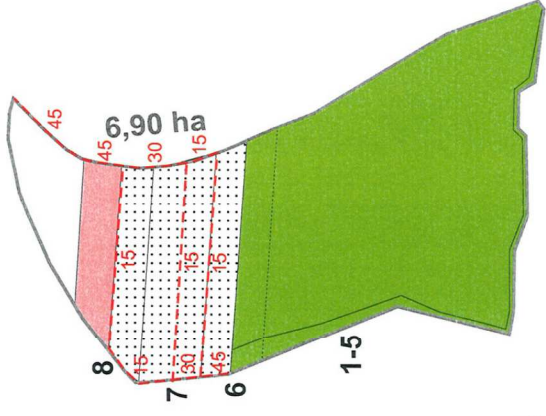
année 12



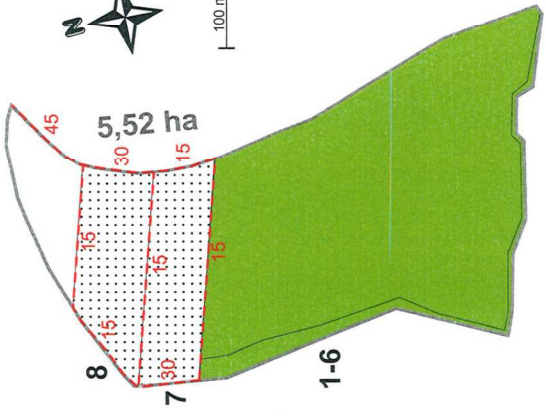
année 13



année 14



année 15



(m)
45
30
15
0

1-4 | 5 | 6 | 7

1-5 | 6 | 7

1-5 | 6 | 7 | 8

1-5 | 6 | 7 | 8

1-6 | 7 | 8

→ 1,38 ha

→ 1,38 ha

→ 1,38 ha

→ 1,38 ha

→ 1,38 ha

→ 1,38 ha

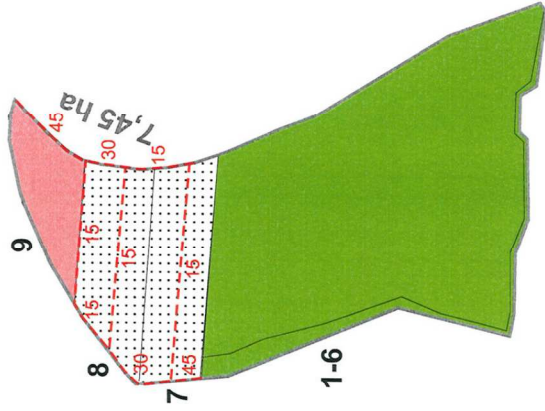
→ 1,38 ha

→ 1,38 ha

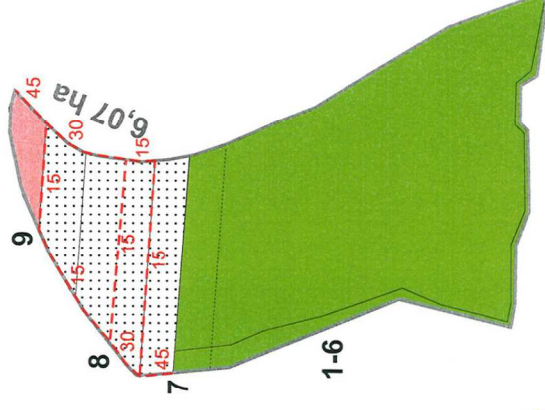
→ 1,38 ha

→ 1,38 ha

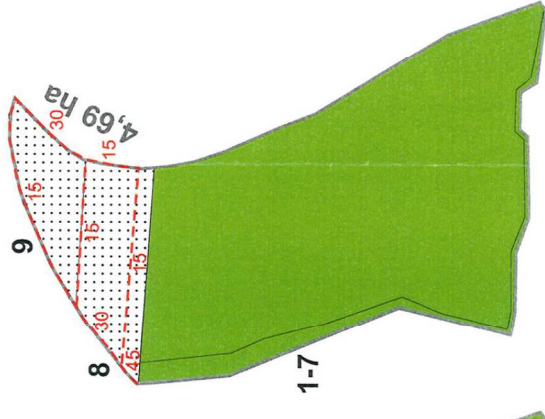
année 16



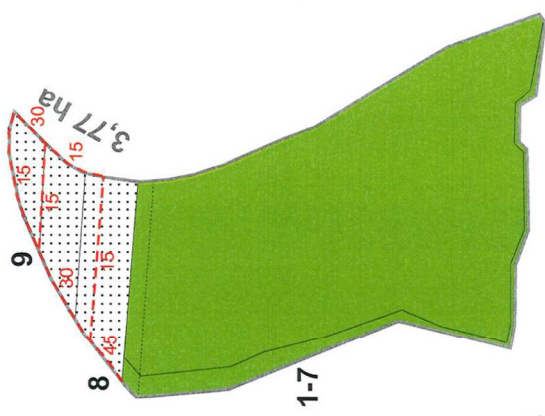
année 17



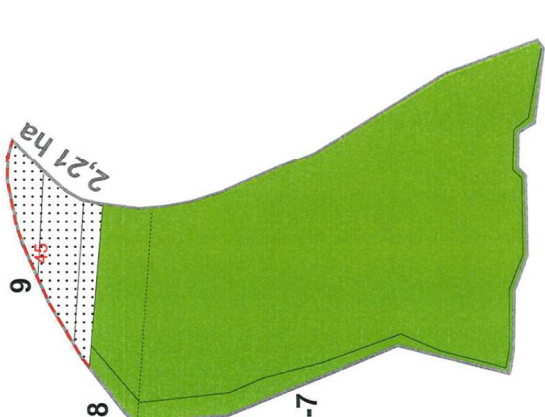
année 18



année 19



année 20



(m)
45
30
15
0

1-6 | 7 | 8 | 9

1-6 | 7 | 8 | 9

1-7 | 8 | 9

1-7 | 8 | 9

1-7 | 8 | 9

→ 1,38 ha

→ 1,38 ha

→ 1,38 ha

→ 1,38 ha

→ 0,55 ha

→ 1,38 ha

→ 1,38 ha

→ 1,38 ha

→ 0,55 ha

→ 2,21 ha